

Ms Helen Tyas Tunggal


Received by

Faith Aghahoun

Date: 17 / 6 / 24

Agreed to publish Yes / No


North Coast **WATER**



Clarence  
Maps

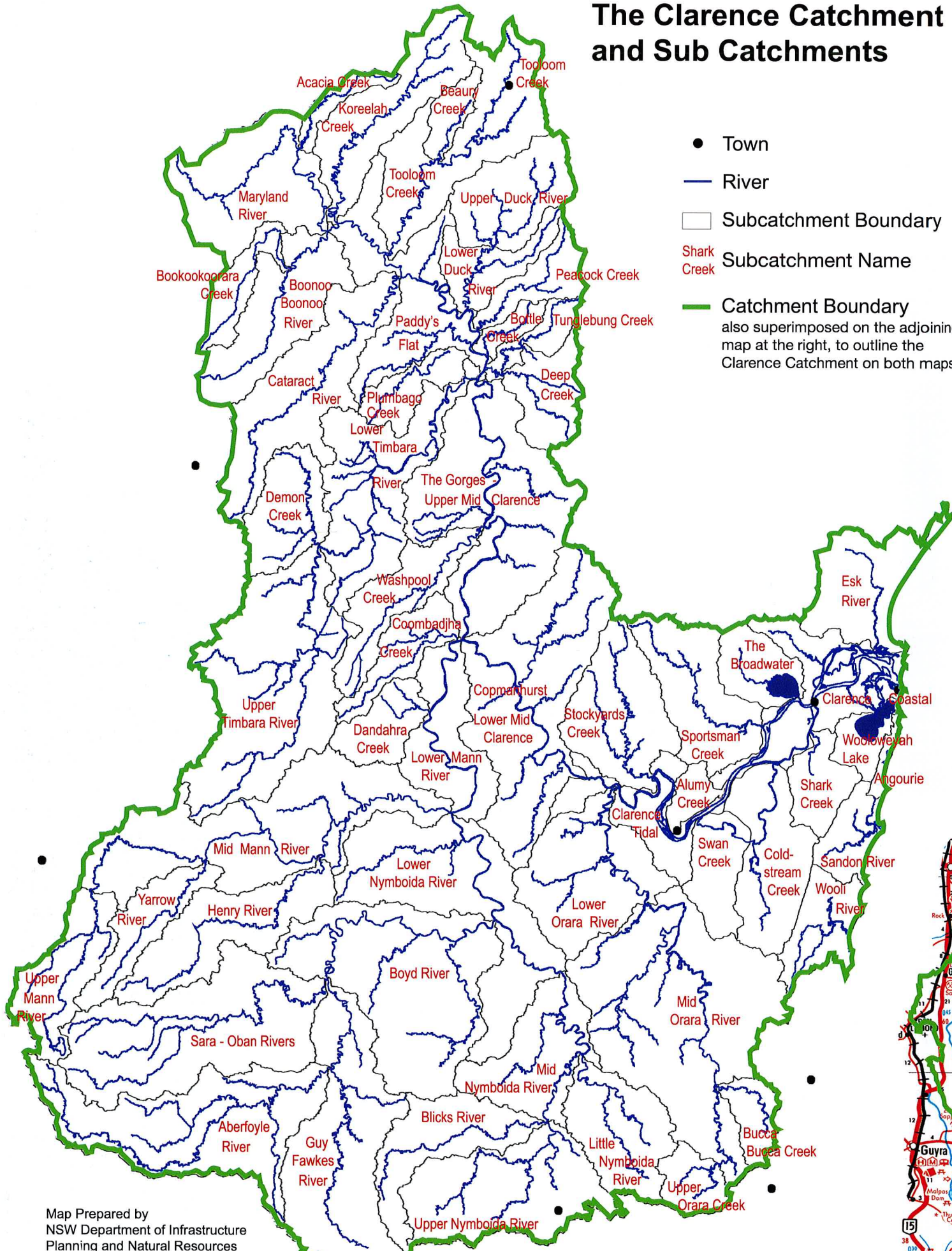
# Clarence Catchment Total Water Cycle Management

Curriculum Resource



# The Clarence Catchment and Sub Catchments

- Town
- River
- Subcatchment Boundary
- Shark Creek Subcatchment Name
- Catchment Boundary also superimposed on the adjoining map at the right, to outline the Clarence Catchment on both maps.



Map Prepared by  
NSW Department of Infrastructure  
Planning and Natural Resources

10 0 10 20 30 40 50 60 70 80 Kilometres



© Land and Property Information  
Courtesy of  
Clarence River Tourist Association

FROM SYDNEY 550 km